



APPENDICES

Appendix 1 - ITINERARY

1.1	Itinerary - Overview Day Maps	
—	Day 1	44
—	Day 2	46
—	Day 3	48
1.2	Altitude graphs of SS	50
1.3	Itinerary alterations compared to 2009	53

Appendix 2 - MAPS

2.1	Special stages route maps	
—	Day 1	54
—	Day 2	59
—	Day 3	63
2.2	Shakedown Map	66
2.3	Loutraki map	67
2.4	Attica map	68

CEREMONIAL START - THURSDAY 16 JUNE 2011						
Location				Total dist.	1st car due	
Ceremonial Start - Acropolis, Athens					19:30	
(Return to Service Park)				90.70		
START (Section 1) - FRIDAY 17 JUNE 2011						
TC SS	Location	S.S. dist.	Liaison dist.	Total dist.	Target Time	1st car due
0	LOUTRAKI Start - Service Parc Out					07:00
No refuel after TC 0 - Distance to 1st refuel		23.60	117.06	140.66		
1 SS 1	Thiva 1	23.60	104.20	104.20	2h 05'	09:05 09:08
RZ 1	Remote refuel Thiva (All competitors) Refuel venue : 12.86 km after finish SS 1 Distance to next refuel	39.10	86.02	125.12		
2 SS 2	Elatia	39.10	80.51	104.11	1h 50'	10:58 11:01
2A	Regroup & Technical Zone In		18.37	57.47	1h 10'	12:11
2B	Regroup Out - Remote Service In				20'	12:31
REMOTE SERVICE (Kamena Vourla)		(62.70)	(203.08)	(265.78)	15'	
2C	Remote Service Out					12:46
RZ 2	Refuel – (All competitors) Distance to next refuel	29.98	132.00	161.98		
3 SS 3	Eleftherohori	18.10	41.13	41.13	50'	13:36 13:39
4 SS 4	Rengini	11.88	19.91	38.01	46'	14:25 14:28
RZ 3	Remote refuel Thiva (All competitors) Refuel venue : 70.96 km after finish SS 4 Distance to next refuel	48.65	90.59	139.24		
5 SS 5	Thiva 2	23.60	87.27	99.15	1h 44'	16:12 16:15
6 SS 6	Mavrolimni	25.05	64.54	88.14	1h 30'	17:45 17:48
6A	Loutraki centre		5.28	30.33	40'	18:28
6B	Parc Fermé & Technical Zone In		4.46	4.46	10'	18:38
6C	Parc Fermé Out - Service A In					
FLEXI SERVICE A (Loutraki)		(78.63)	(222.59)	(301.22)	45'	
6D	Service A Out - Parc Fermé In (Early arrival permitted)					
For all classified cars (except re-starting crews) TC 6D closes at						22:30
SECTIONS 1 - 2 totals		141.33	425.67	567.00		
OVERNIGHT REGROUP						



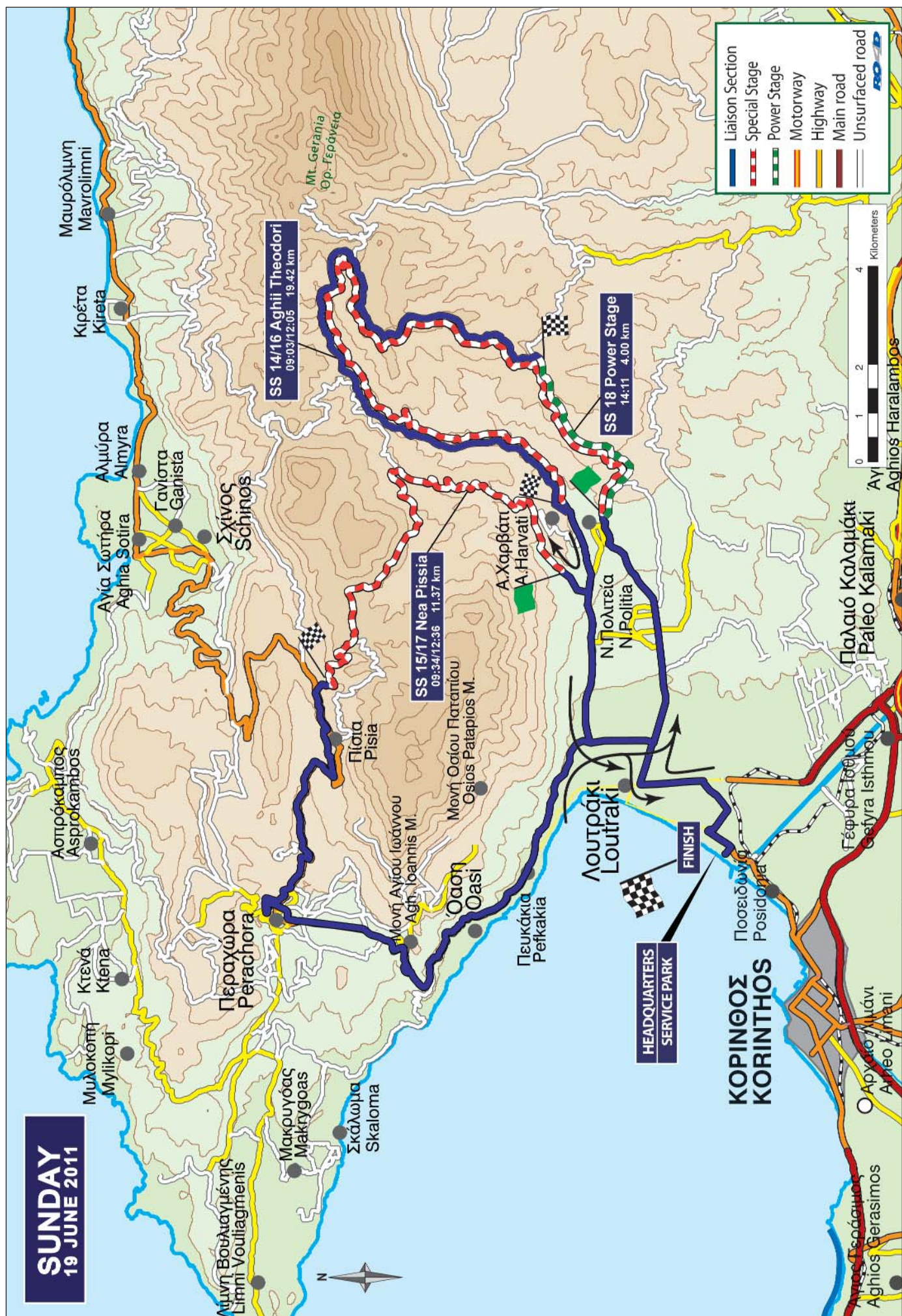
SATURDAY 18 JUNE 2011						
TC SS	Location	S.S. dist.	Liaison dist.	Total dist.	Target Time	1st car due
6E	Parc Fermé Out - Service B In					10:00
SERVICE B (Loutraki)					15'	
6F	Service B Out					10:15
RZ 4	Refuel Loutraki SP (All competitors) Distance to next refuel	43.69	84.76	128.45		
7 SS 7	Klenia Mycenae 1	17.41	35.62	35.62	44'	10:59 11:02
8 SS 8	Ghymno 1	26.28	36.77	54.18	1h 00'	12:02 12:05
RZ 5	Remote refuel Aidonia (All competitors) Refuel venue : 12.37 km after finish SS 8 Distance to next refuel	18.40	82.12	100.52		
9 SS 9	Kefalari 1	18.40	35.79	62.07	1h 12'	13:17 13:20
9A	Regroup & Technical Zone In		58.70	77.10	1h 25'	14:45
9B	Regroup Out - Service C In				18'	15:03
SERVICE C (Loutraki)		(62.09)	(166.88)	(228.97)	30'	
9C	Service C Out					15:33
RZ 6	Refuel Loutraki SP (All competitors) Distance to next refuel	43.69	84.76	128.45		
10 SS 10	Klenia Mycenae 2	17.41	35.62	35.62	44'	16:17 16:20
11 SS 11	Ghymno 2	26.28	36.77	54.18	1h 00'	17:20 17:23
RZ 7	Remote refuel Aidonia (All competitors) Refuel venue : 12.37 km after finish SS 11 Distance to next refuel	18.40	82.12	100.52		
12 SS 12	Kefalari 2	18.40	35.79	62.07	1h 12'	18:35 18:38
12A	Regroup & Technical Zone In		58.70	77.10	1h 25'	20:03
12B	Regroup Out - Service D In				42'	20:45
SERVICE D (Loutraki)		(62.09)	(166.88)	(228.97)	30'	
12C	Service D Out					21:15
RZ 8	Refuel Loutraki SP (All competitors) Distance to next refuel	17.71	18.47	36.18		
13 SS 13	Nea Politia	17.71	8.63	8.63	15'	21:30 21:33
13A	Parc Fermé & Technical Zone In		9.84	27.55	38'	22:11
13B	Parc Fermé Out - Service E In					
FLEXI SERVICE E (Loutraki)		(17.71)	(18.47)	(36.18)	45'	
13C	Service E Out - Parc Fermé In (Early arrival permitted) For all classified cars (except re-starting crews) TC 13 C closes at					02:00
SECTIONS 3 to 5 totals		141.89	352.23	494.12		
OVERNIGHT REGROUP						

SECTION 3

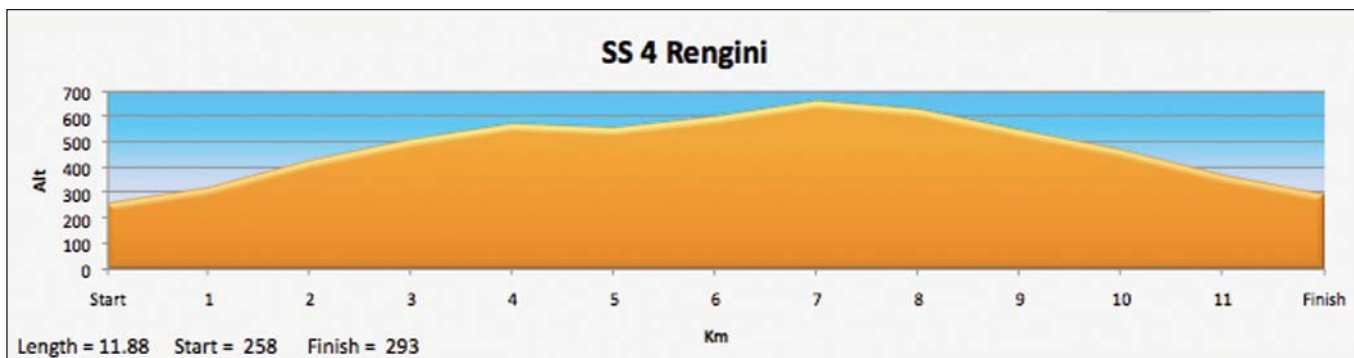
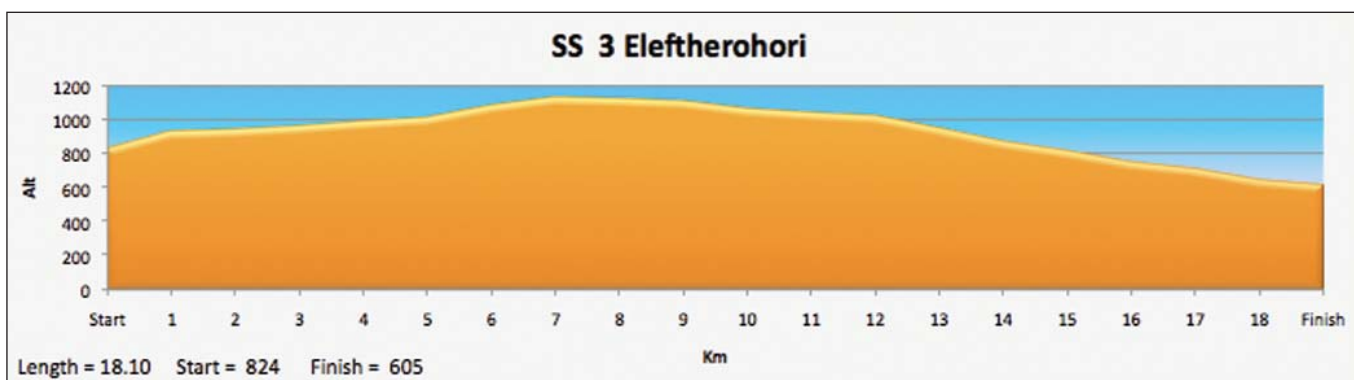
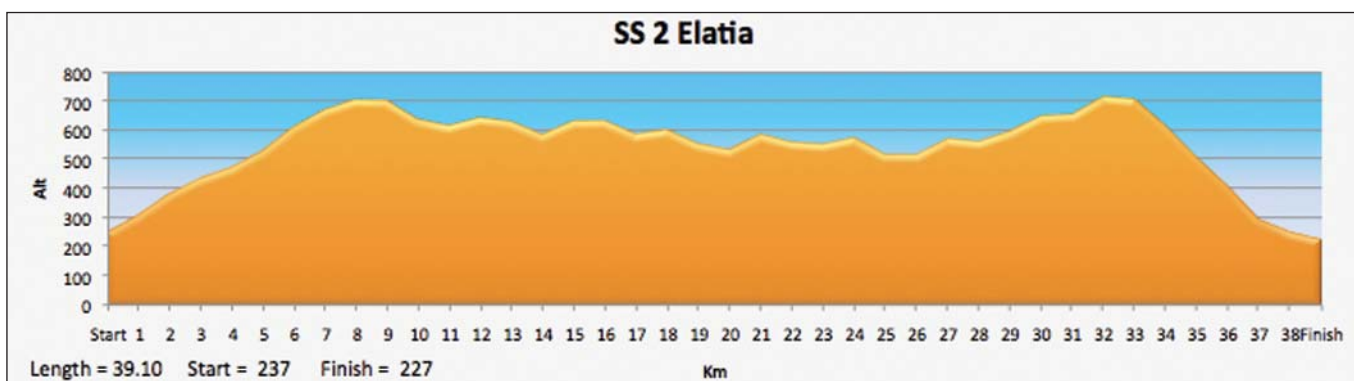
SECTION 4

SECTION 5

SUNDAY 19 JUNE 2011						
TC SS	Location	S.S. dist.	Liaison dist.	Total dist.	Target Time	1st car due
13D	Parc Fermé Out - Service F In					08:30
SERVICE F (Loutraki)					15'	
13E	Service F Out					08:45
RZ 9	Refuel Loutraki SP (All competitors) <i>Distance to next refuel</i>	30.79	32.16	62.95		
14 SS 14	Aghii Theodori 1	19.42	8.63	8.63	15'	09:00 09:03
15 SS 15	New Pissia 1	11.37	1.95	21.37	28'	09:31 09:34
15A	Regroup & Technical Zone In		21.58	32.95	43'	10:17
15B	Regroup Out - Service G In				1h 00'	11:17
SERVICE G (Loutraki)					(30.79) (32.16) (62.95) 30'	
15C	Service G Out					11:47
RZ 10	Refuel Loutraki SP (All competitors) <i>Distance to the finish</i>	34.79	58.96	93.75		
16 SS 16	Aghii Theodori 2	19.42	8.63	8.63	15'	12:02 12:05
17 SS 17	New Pissia 2	11.37	1.95	21.37	28'	12:33 12:36
17A	Regroup In		22.12	33.49	43'	13:19
18	Regroup Out & TC Power Stage		0.31	0.31	49'	14:08
SS 18	Power Stage - (New Loutraki)	4.00				14:11
18A	Technical Zone In		24.54	28.54	54'	15:05
18B	Technical Zone Out - Service H In				3'	15:08
SERVICE H (Loutraki)					(34.79) (57.55) (92.34) 10'	
18C	Service H Out					15:18
18D	Finish - Casino Loutraki (Early arrival permitted) (Return to PF / S P)		1.41	1.41 1.37)	12'	15:30
SECTIONS 6 to 8 totals		65.58	91.12	156.70		
TOTALS OF THE RALLY						
		<u>SS</u>	<u>Liaison</u>	<u>Total</u>	<u>SS %</u>	
FRI 17/6 - SECTIONS	1 - 2 = 6 SS	141.33	425.67	567.00	24.92	
SAT 18/6 - SECTIONS	3 - 4 - 5 = 7 SS	141.89	352.23	494.12	28.71	
SUN 19/6 - SECTIONS	6 - 7 - 8 = 5 SS	65.58	91.12	156.70	41.85	
TOTAL	= 18 SS	348.80	869.02	1217.82	28.64	



ALTITUDE CHARTS



SS 6 Mavrolimni



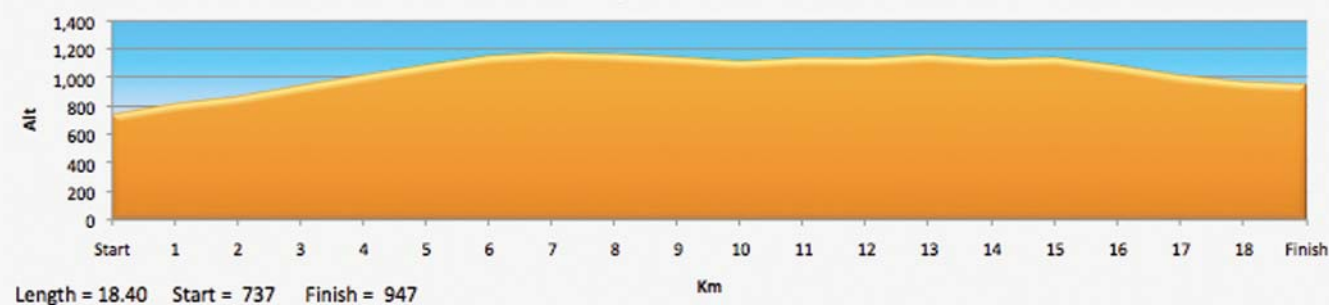
SS 7 / 10 Klenia Mycenae



SS 8 / 11 Ghymno



SS 9 / 12 Kefalari



SS 13 Nea Politia



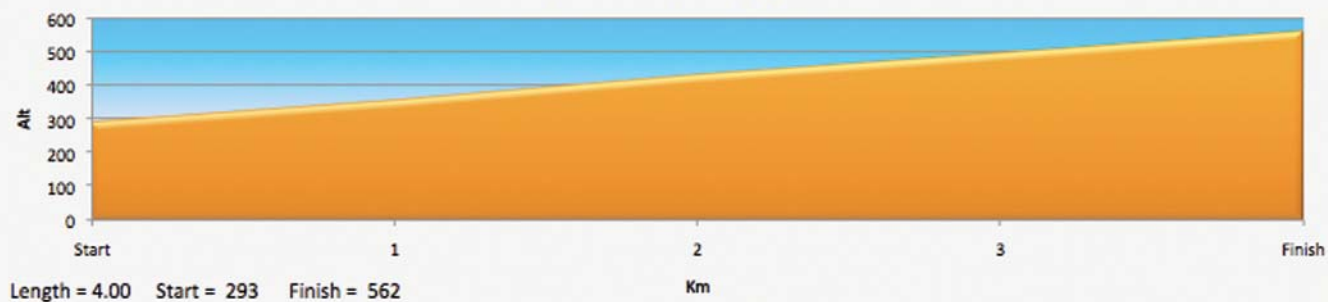
SS 14 / 16 Aghii Theodori



SS 15 / 17 New Pissia



SS 18 Power Stage



ITINERARY ALTERATIONS COMPARED TO 2009

IDENTICAL SPECIAL STAGES		
SS in 2011	SS Name	SS in 2009
SS 1 / 5	THIVA	2 / 6
SS 8 / 11	GHYMNO	8 / 11
SS 15/17	NEW PISSIA	15

MODIFIED STAGES		
SS in 2011	SS Name	SS in 2009
SS 7 / 10	KLENIA MYCENAE	7 / 10 New finish, 0.16 km after finish of 2009. Stop point remains the same.
SS 9 / 12	KEFALARI	Same start as 2009 SS 9 / 12 Kefalari for 15.89 km. The last 2.51 km up to the finish are new.

NEW STAGES		
SS in 2011	SS Name	
SS 2	ELATIA	Same as 2005 SS 4/7 Elatia up to the finish. The remaining 6.70 km are new.
SS 3	ELEFTHEROHORI	Same as 2005 SS 2/5 Eleftherohori.
SS 4	RENGINI	Same as 2005 SS 3/6 Rengini.
SS 6	MAVROLIMNI	Same as 2009 SS 1 Harvati, in the opposite direction. The last 11.37 km of the stage are the same as 2011 SS 15/17 New Pissia in the opposite direction.
SS 13	NEA POLITIA	The first 0.96 km are the same as the first 0.96 km of 2009 SS 13/16 Loutraki. From there, up to the 4.20 km are new. (These 4.2 km are the 2011 Power stage) The remaining of the stage is new. (Part of the remaining stage is 2009 SS 13/16 Loutraki and SS 14/17 Ag. Theodori in the opposite direction).
SS 14/16	AGHII THEODORI	The first 0.96 km are the same as the first 0.96 km of 2009 SS 13/16 Loutraki. The remaining 15.13 km are the same as the last 15.13 km of 2009 SS 14/17 Aghii Theodori.
SS 18	POWER STAGE	The first 4 km of SS 13 Nea Politia & 14/16 Aghii Theodori